

# URBANIZAÇÃO DE NÚCLEOS URBANOS INFORMAIS

## Comunidade do Araçá em Imbituba/SC

Universidade Federal de Santa Catarina  
Departamento de Arquitetura e Urbanismo  
Acadêmica Evelyn Menezes Leão  
Orientador Samuel Steiner dos Santos  
Florianópolis, 2023


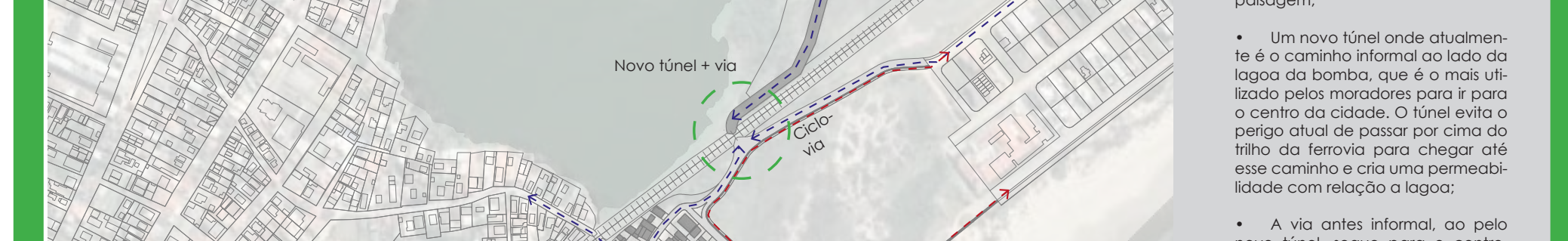
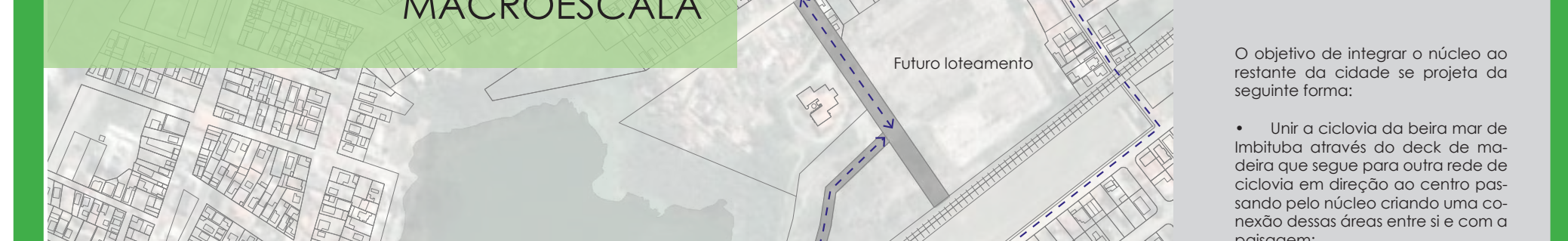
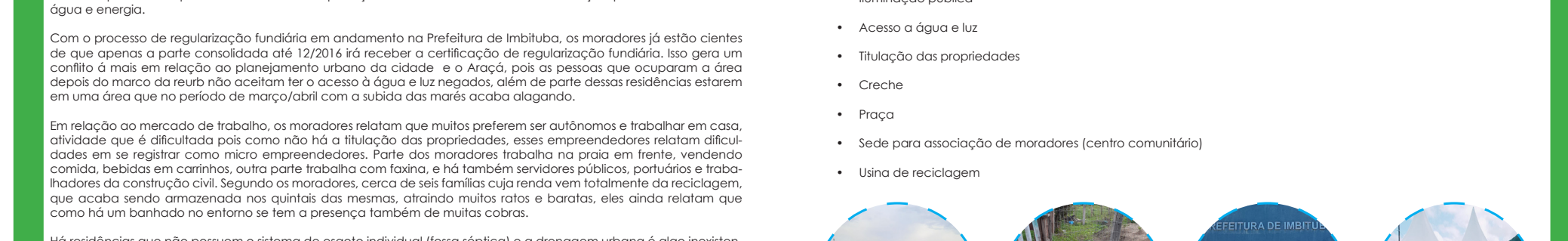
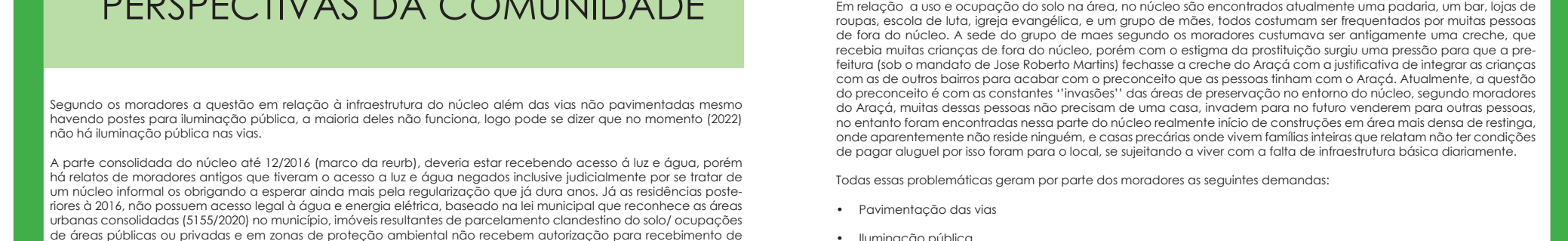

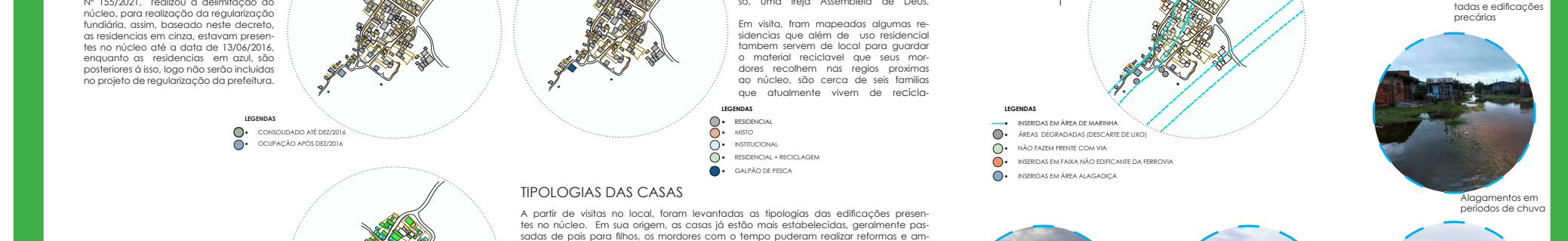
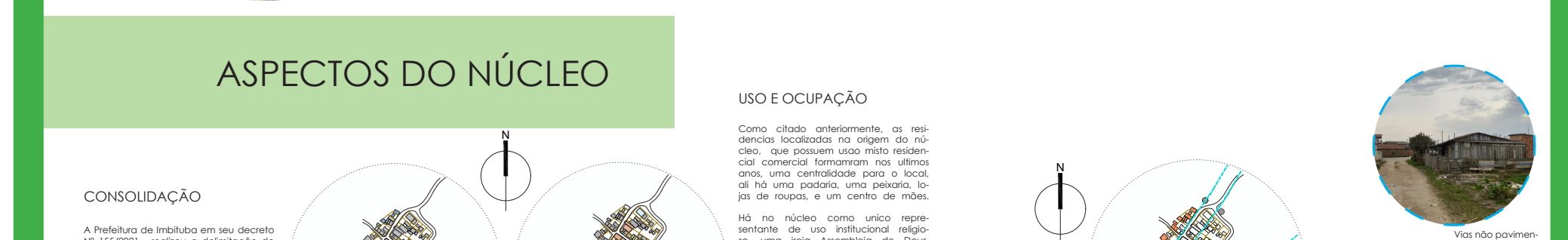
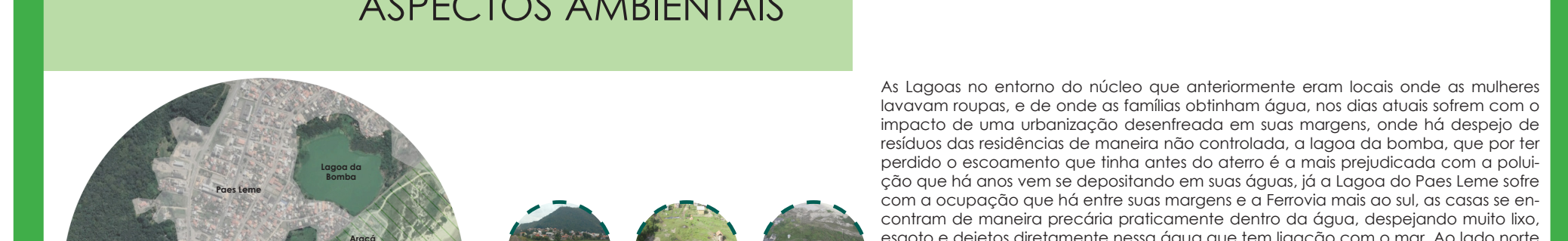
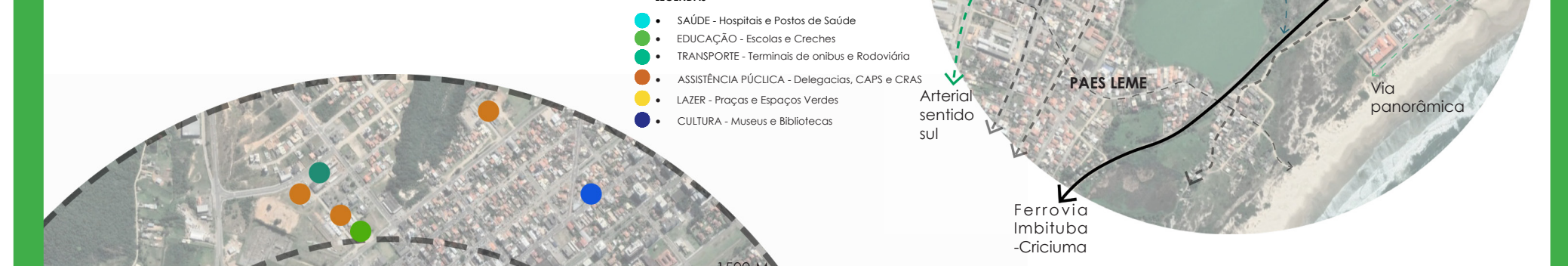
A Lei 13.658/17 considera como núcleo urbano os assentamentos urbanos cujas unidades imobiliárias tenham área inferior a 10 hectares e não estejam submetidas ao plano diretor municipal. Assim, considera-se que núcleo urbano informal é aquele cuja ocupação se deu de forma clandestina ou irregular ou que, de alguma maneira, não foi submetido à legislação municipal vigente na época de implantação. Com isso, a cidade considerada aqui é aquela que se ocupou de seu espaço de modo não planejado e que é atualmente de difícil verificação, ou seja, já possui infraestrutura e que foi ocupado anteriormente a 22/11/2016.

A Lei do Núcleo estabelece duas modalidades para a regularização de núcleos urbanos informais: REURB-E: Núcleos urbanos informais ocupados predominantemente por população que não se caracterizam como bairro urbano.  
REURB-S: Núcleos urbanos informais ocupados predominantemente por população de baixa renda.


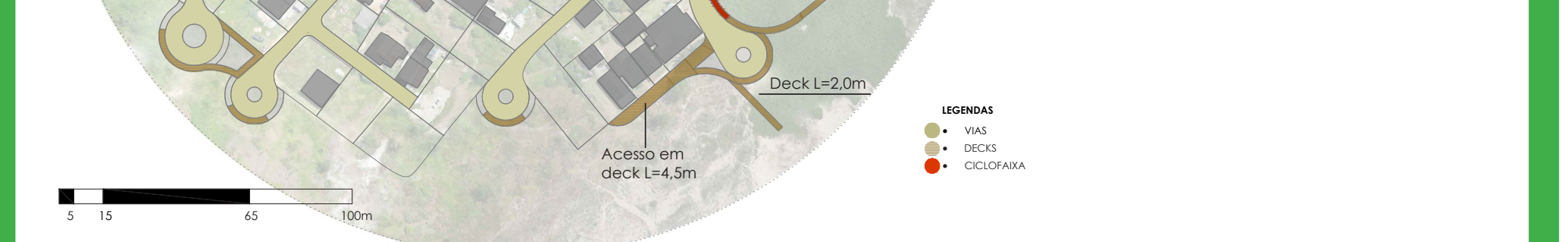
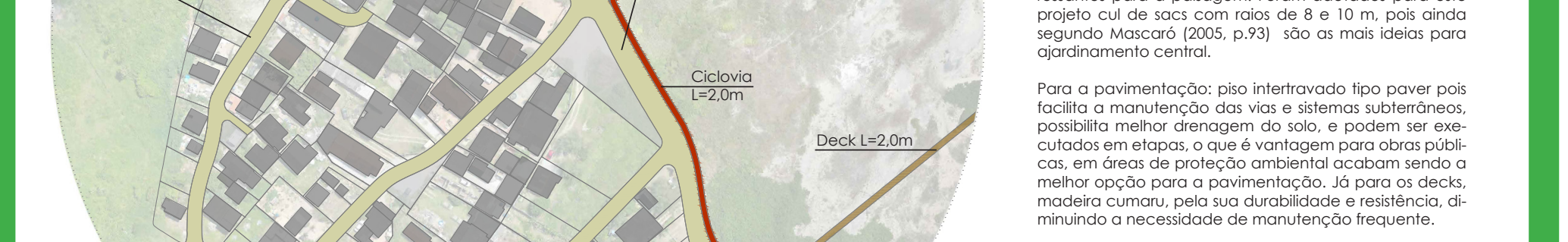
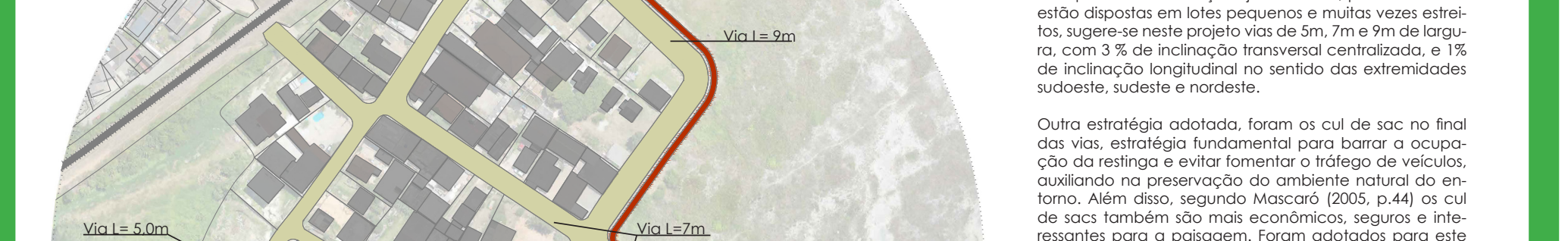
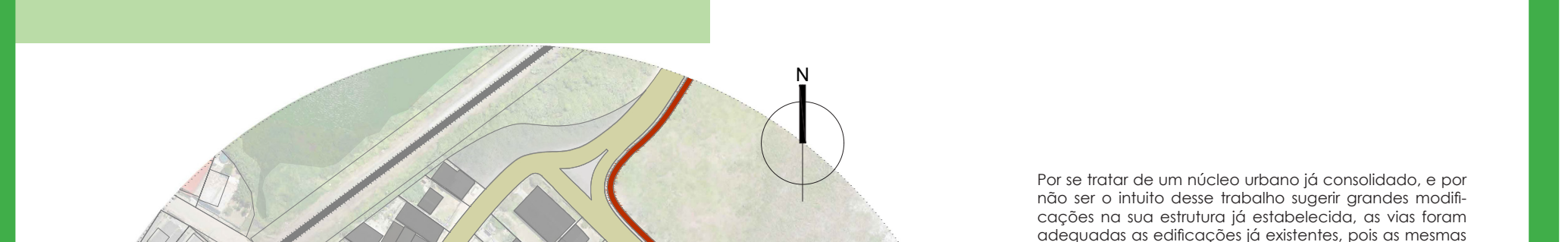

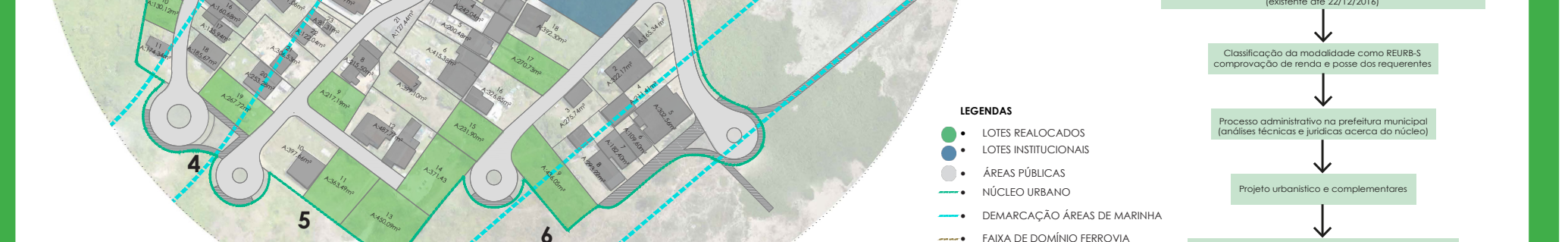

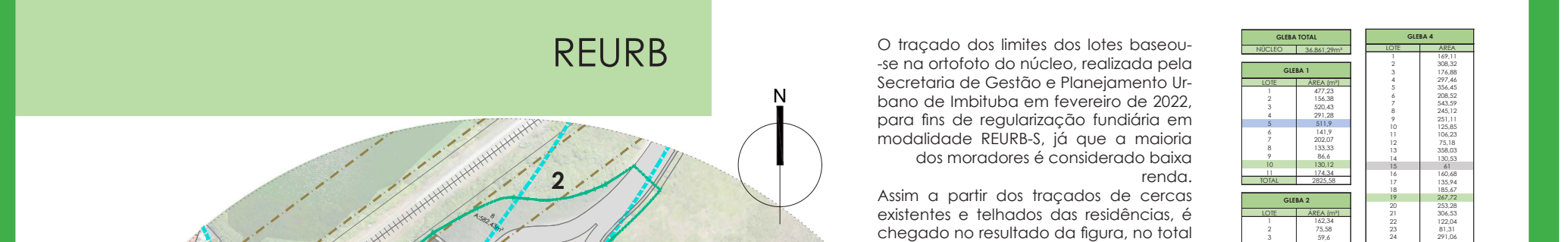
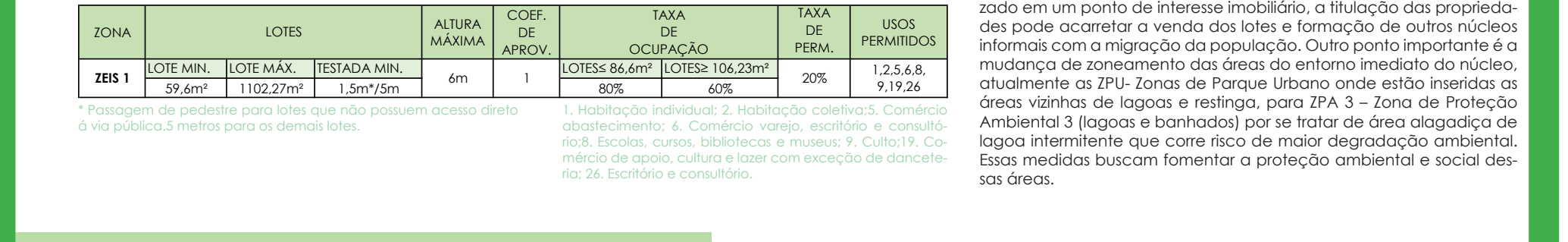
No caso da comunidade do Araçá, a população é predominantemente de baixa renda, sendo assim, se enquadra no modelo de REURB-S, ou seja, regularização fundiária de interesse social, onde toda o processo, filiação e implantação de projeto, é custeado pelo poder público municipal.

### EQUIPAMENTOS E VIAS

Por estar localizado em uma área central, o entorno do núcleo é consolidado, possuindo vias planejadas e pavimentadas em sua maioria, com boas faixas de canteiro e infraestrutura, responsável por boa parte dos empregos na cidade. O Araçá está a 10 minutos a pé do centro de Imbituba, que oferece diversos estabelecimentos de comércio e serviços, e onde também estão localizadas escolas de ensino básico, farma- cias, supermercados, indústrias, que podem ser alcançados no modo de 15m. No raio de 500m no bairro Passo Leme há outra escola de ensino básico e o posto de saúde que oferece a comunidade do Araçá, ainda existente no modo de 15m. Há o espaço de ensino médio e técnico que oferece a cidade inteira, e o hospital que oferece de emergência ao município de Imbituba/Condomínio. No raio de 1,5km encontram-se a delegacia da cidade, instituições administrativas e de atendimento psicossocial e uma creche.

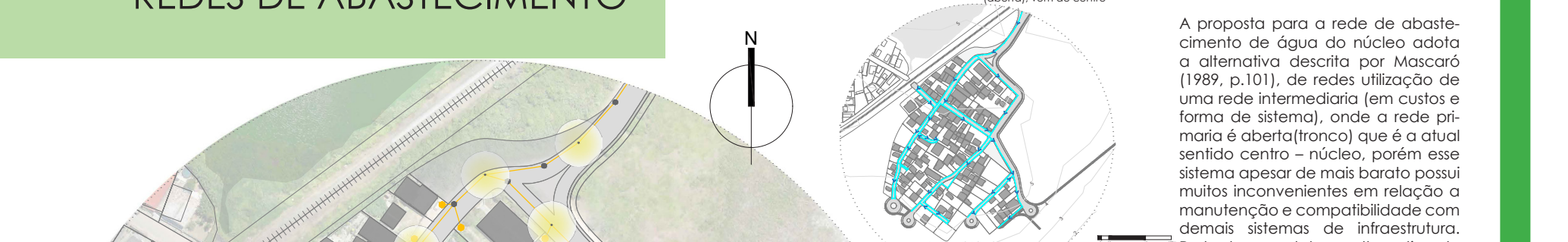
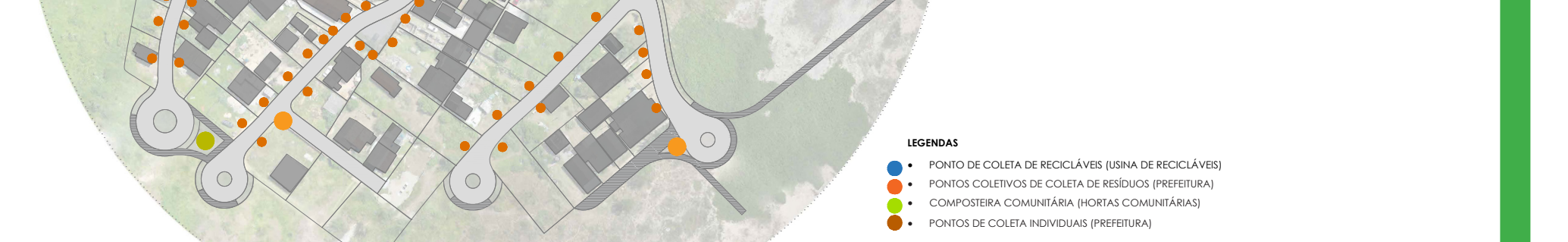
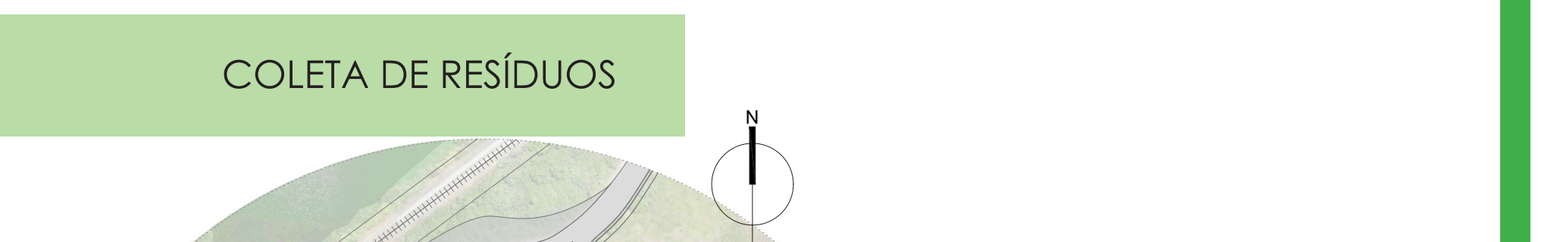
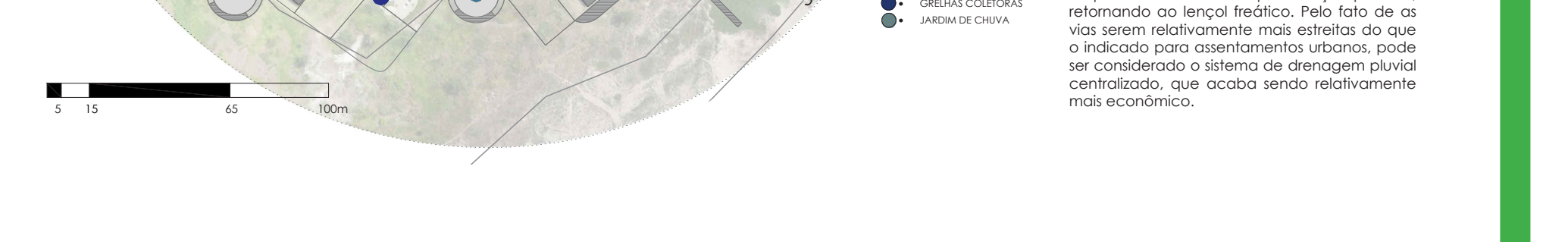
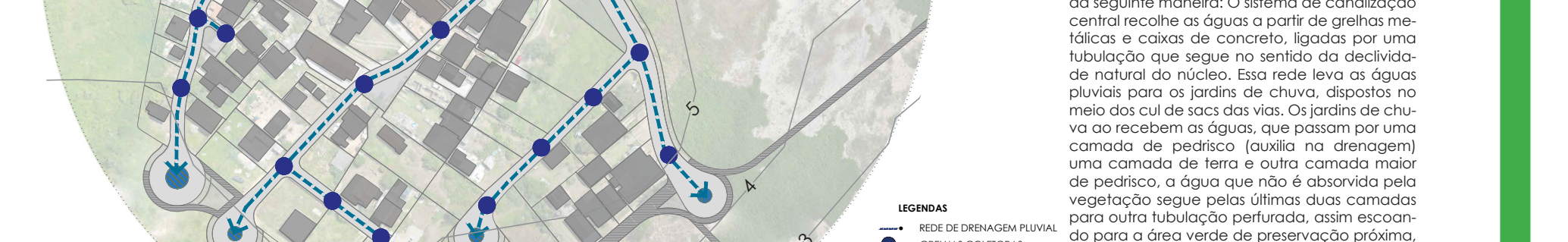
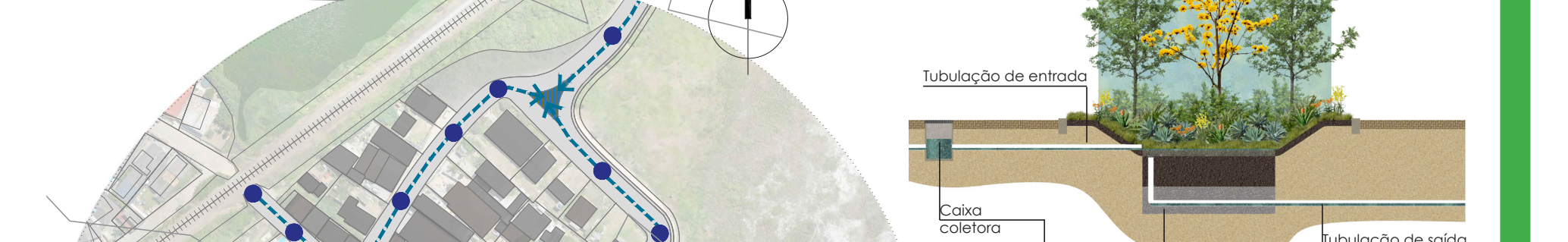
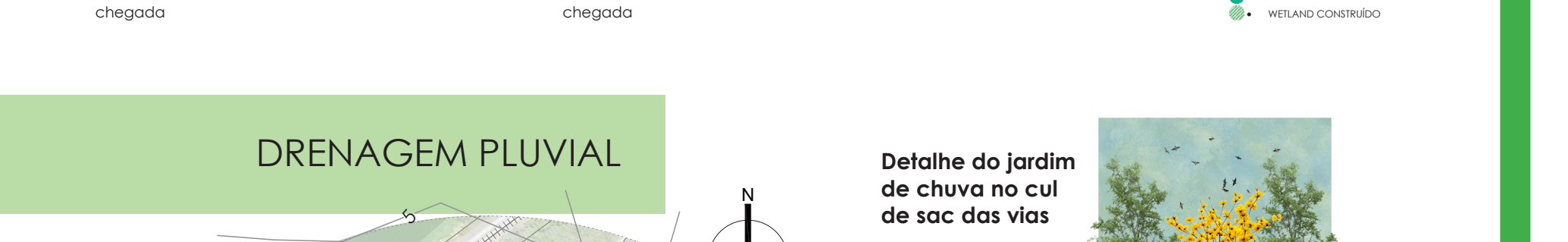
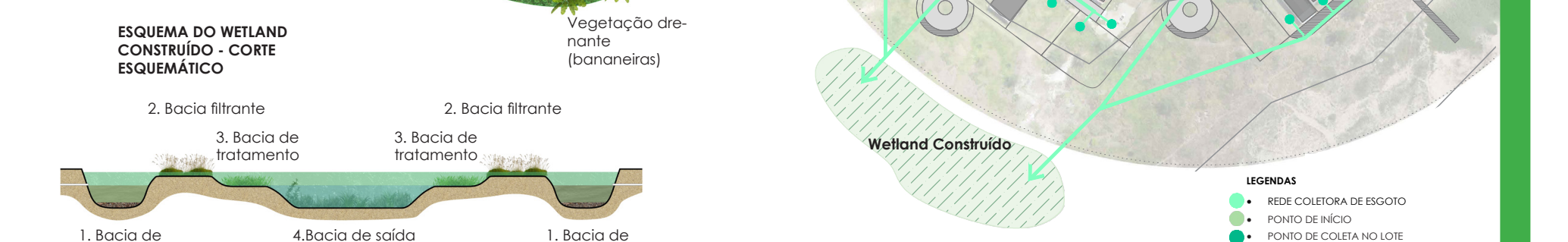


### ZEIS







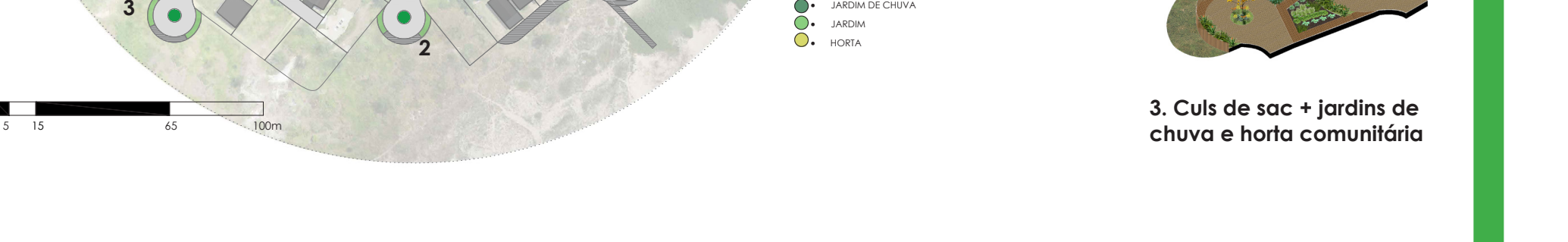
### SISTEMA DE COLETA DE ESGOTO

O problema do esgotamento sanitário no núcleo neste projeto, buscou-se resolver adotando o sistema descentralizado de tratamento de esgoto conhecido como Wetland Construído.

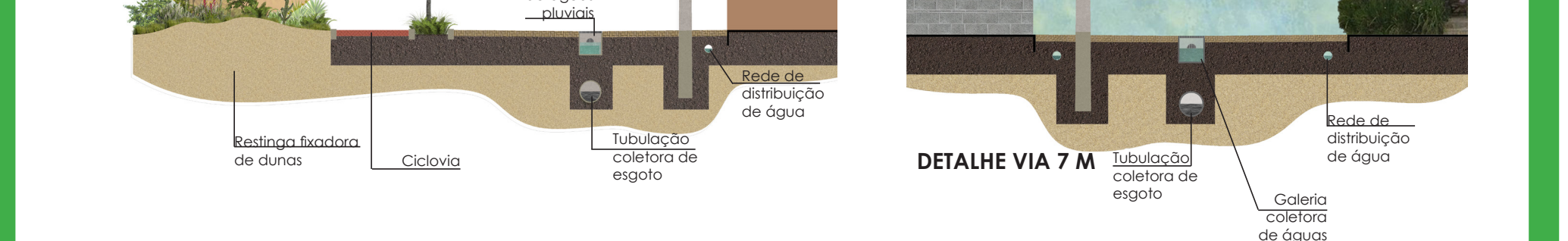
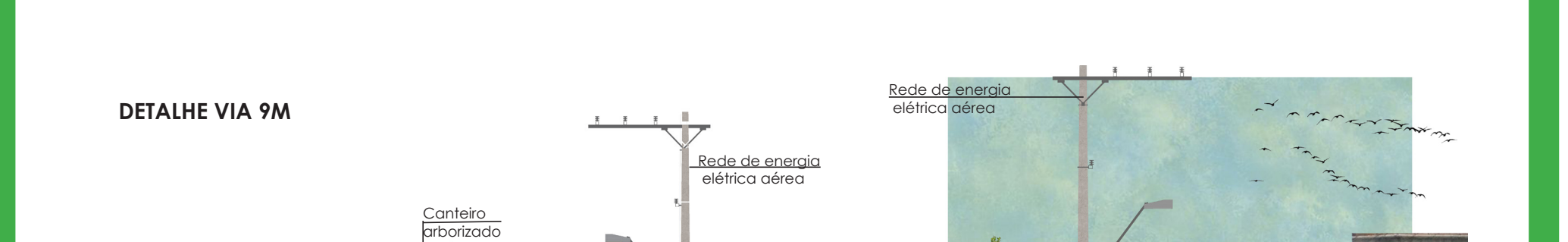
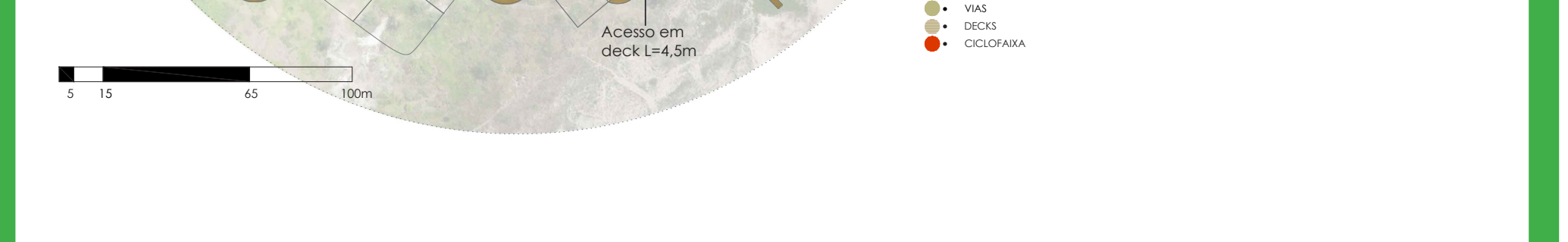
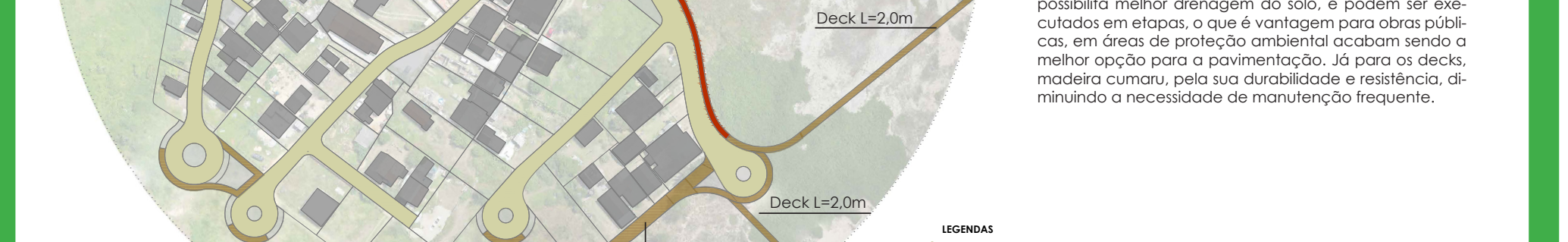
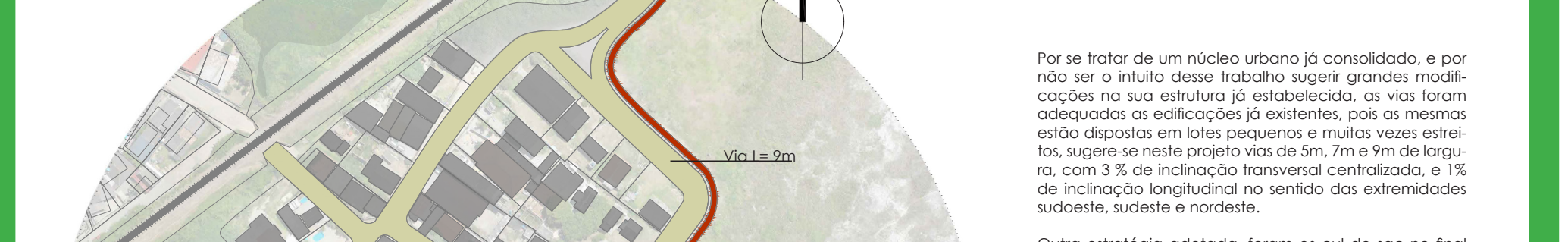
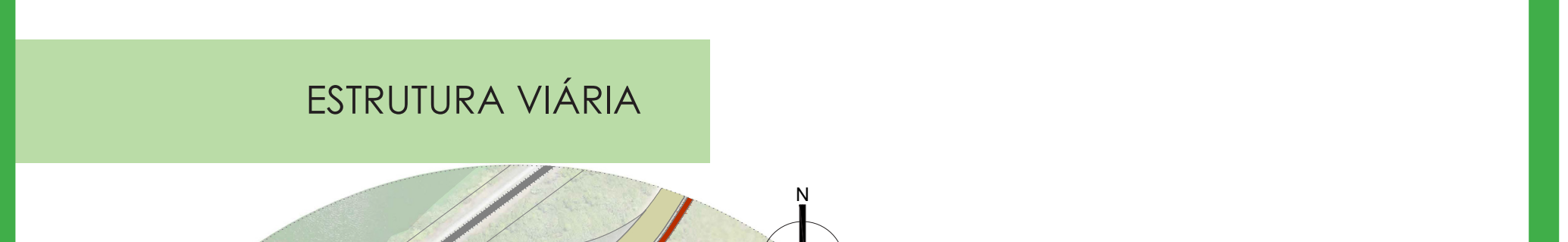
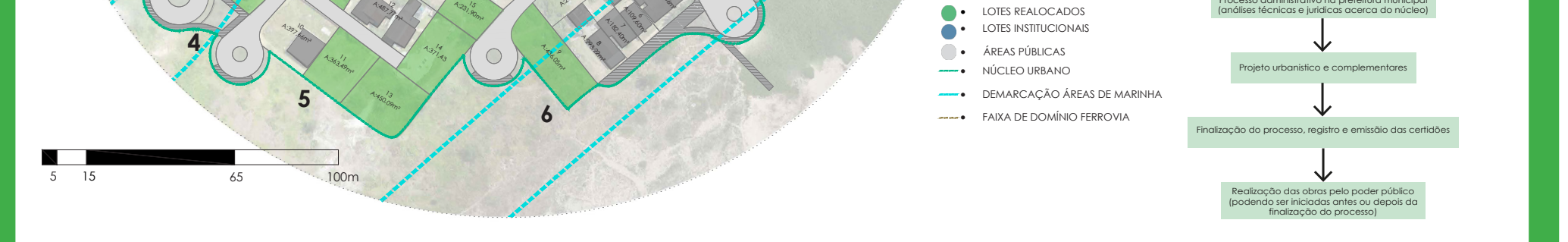
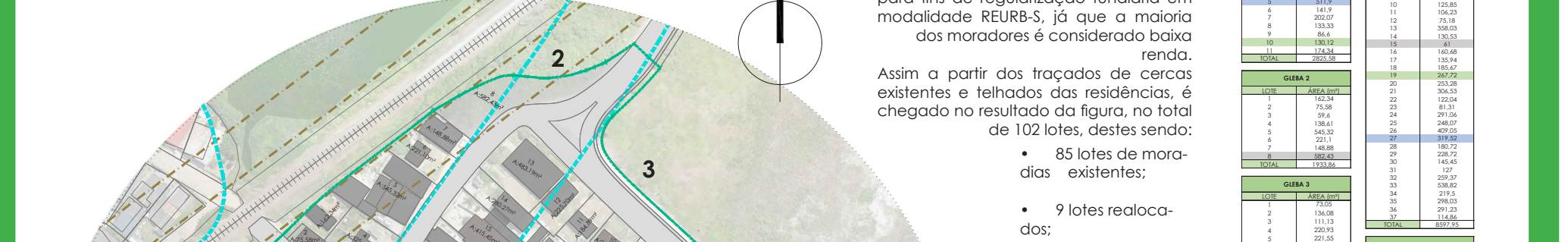


### ÁREAS VERDES E DE LAZER


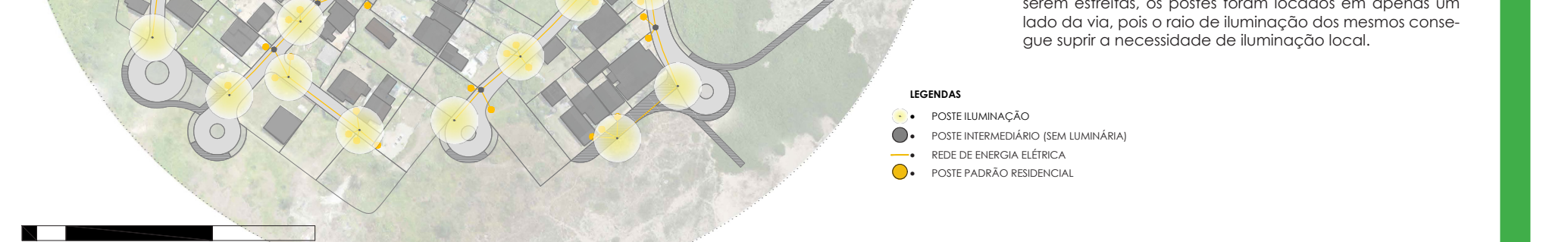

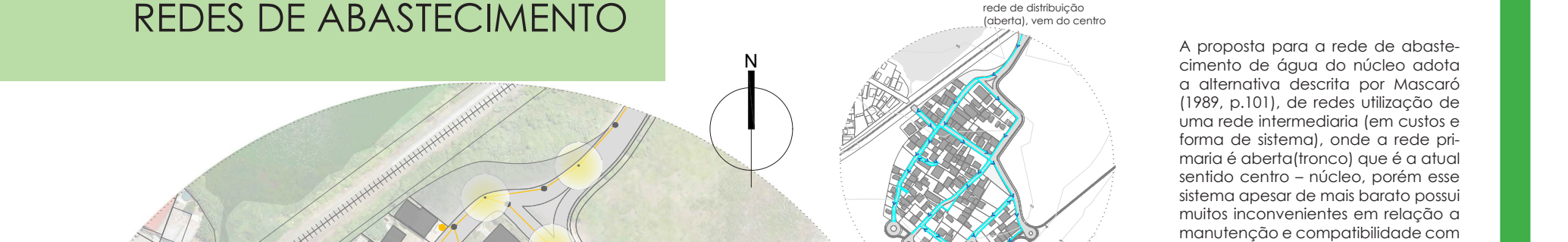
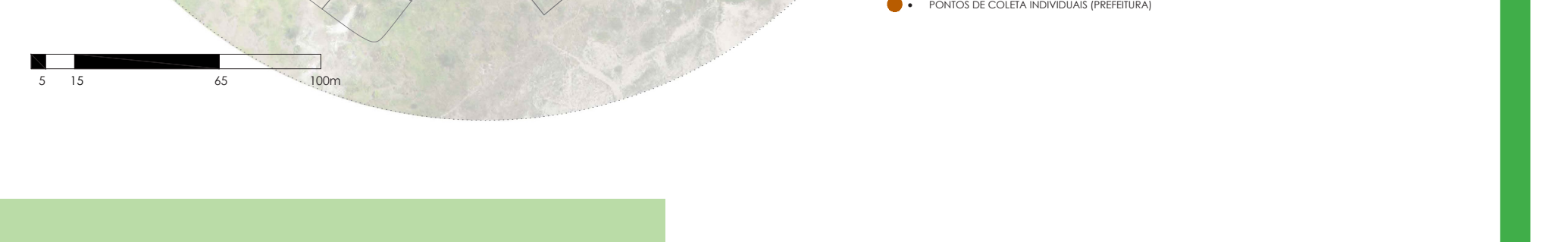
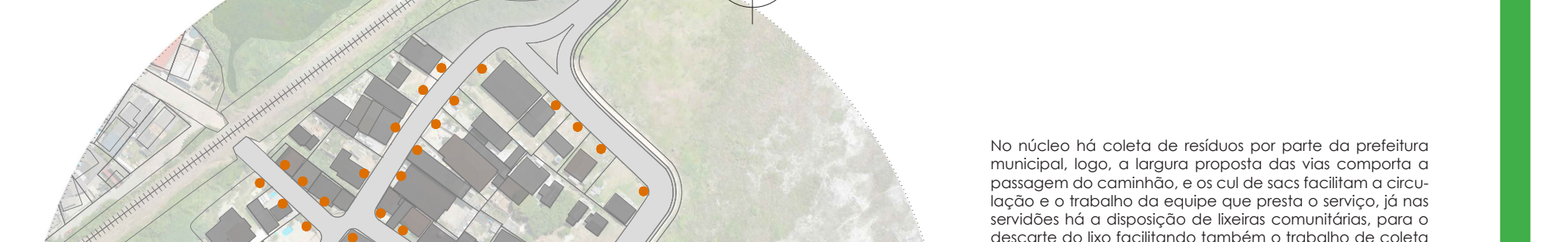
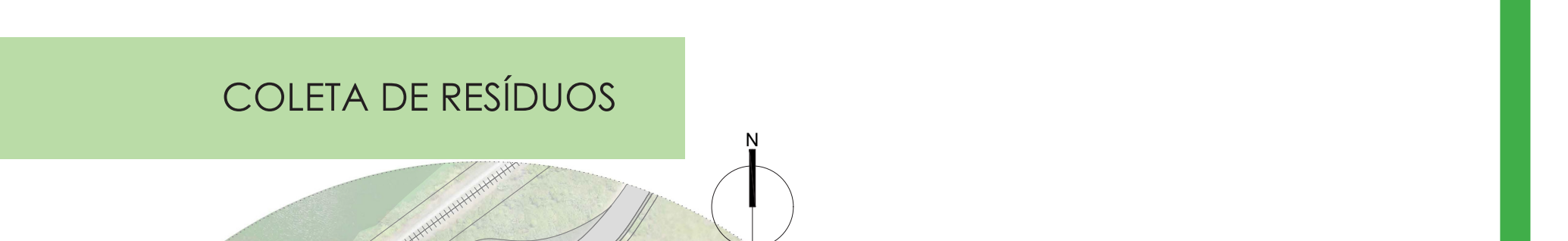
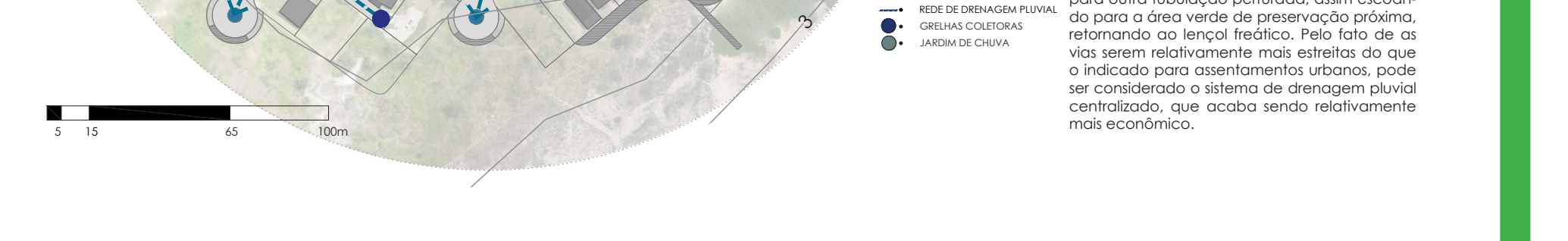
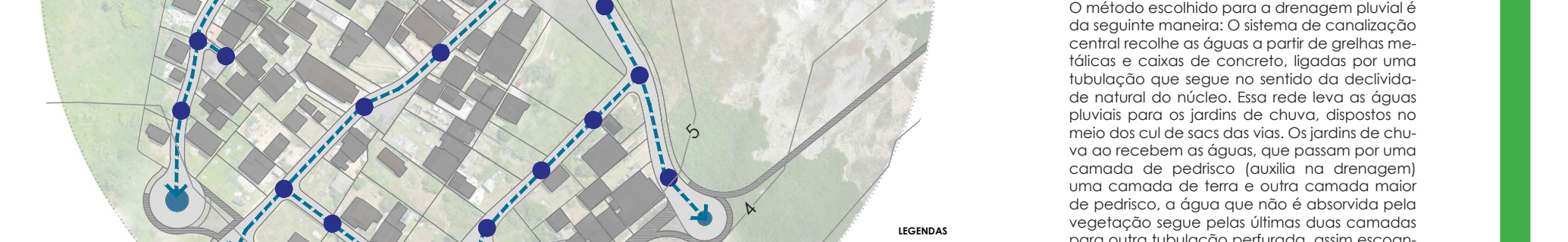
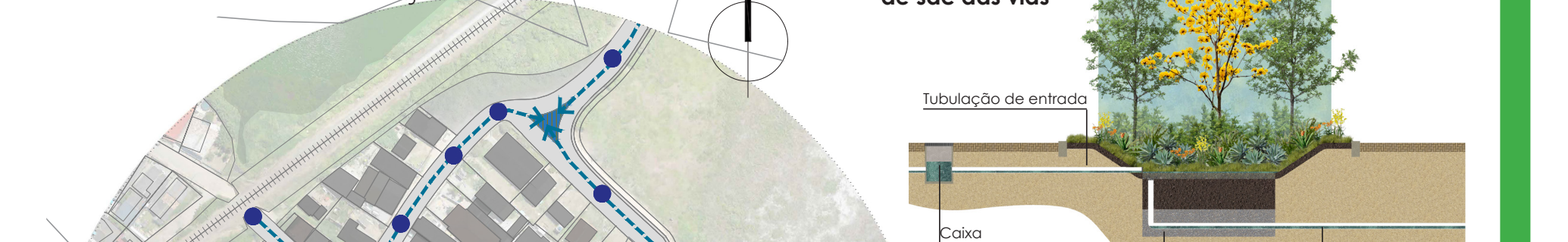
As áreas verdes e de lazer foram pensadas como espaços que possibilitam o bem-estar e a qualidade de vida dos moradores do Araçá, e são essenciais para a regularização do núcleo.




### REURB




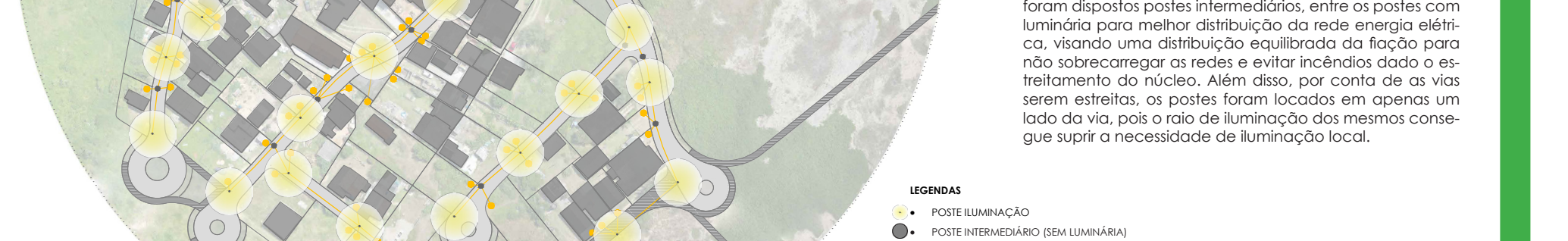
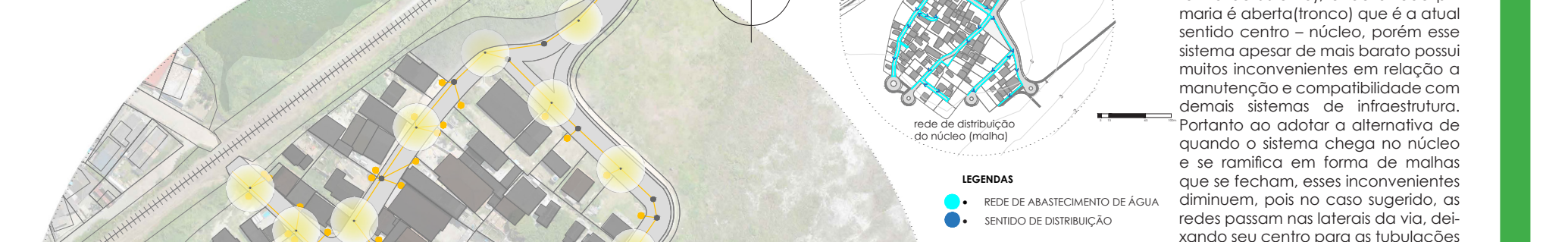
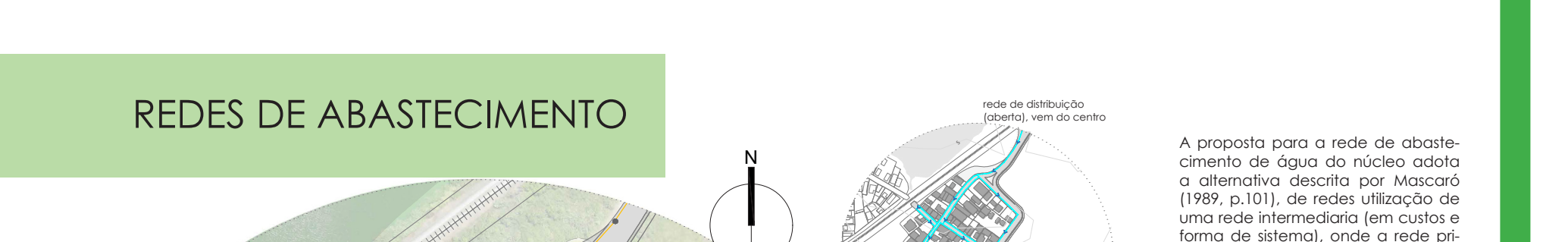
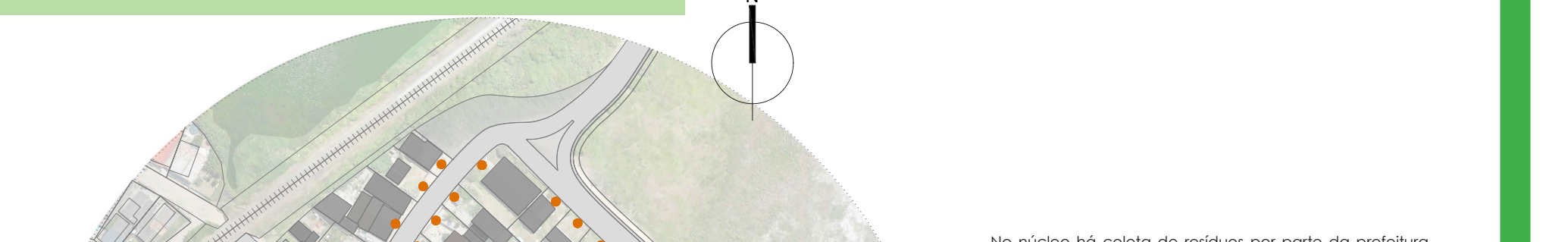
### DRENAGEM PLUVIAL



### 6. Praça grande com equipamentos públicos de lazer



### COLETA DE RESÍDUOS



### 7. Espaço destinado à feiras, festividades e comércio de rua

